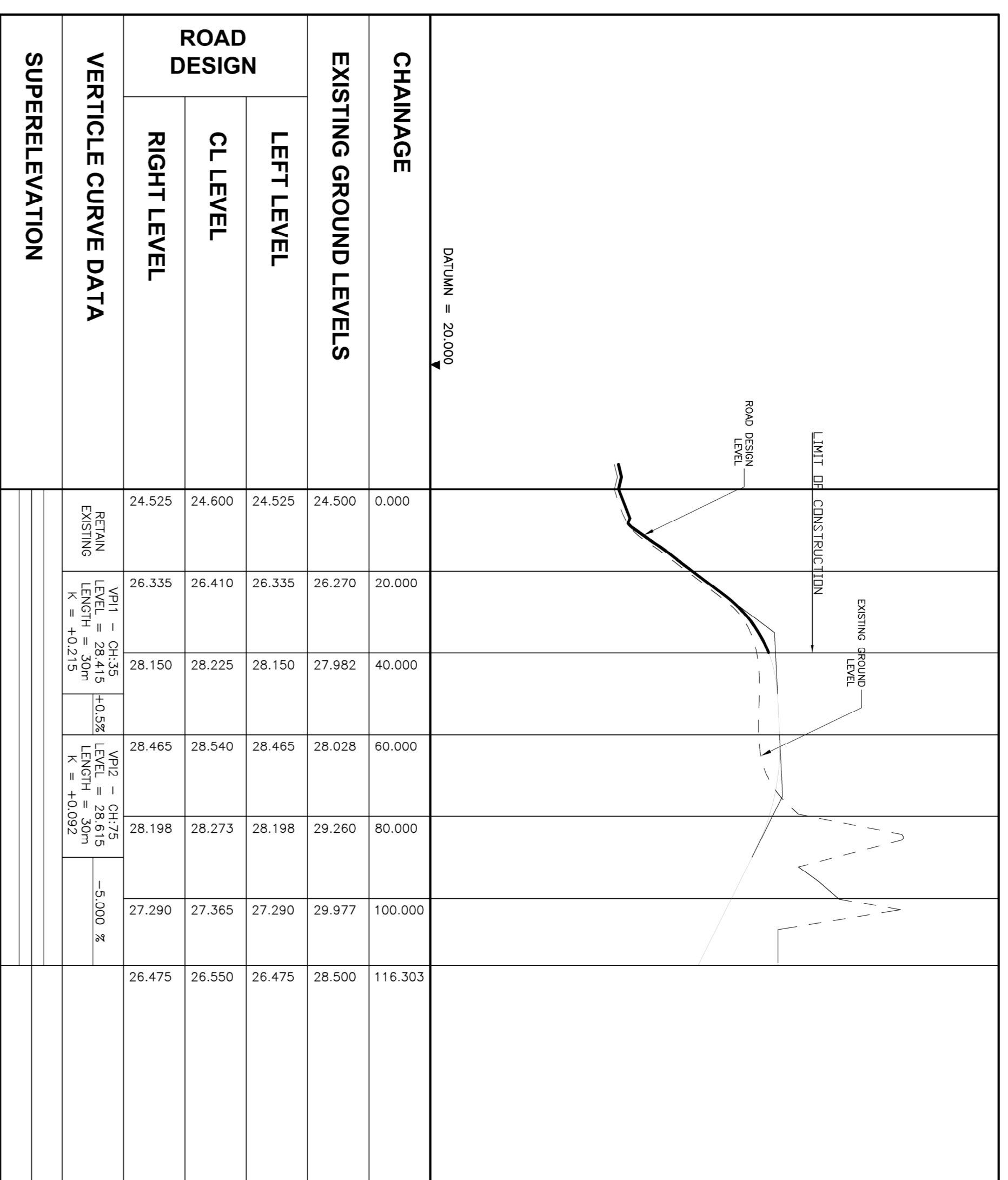
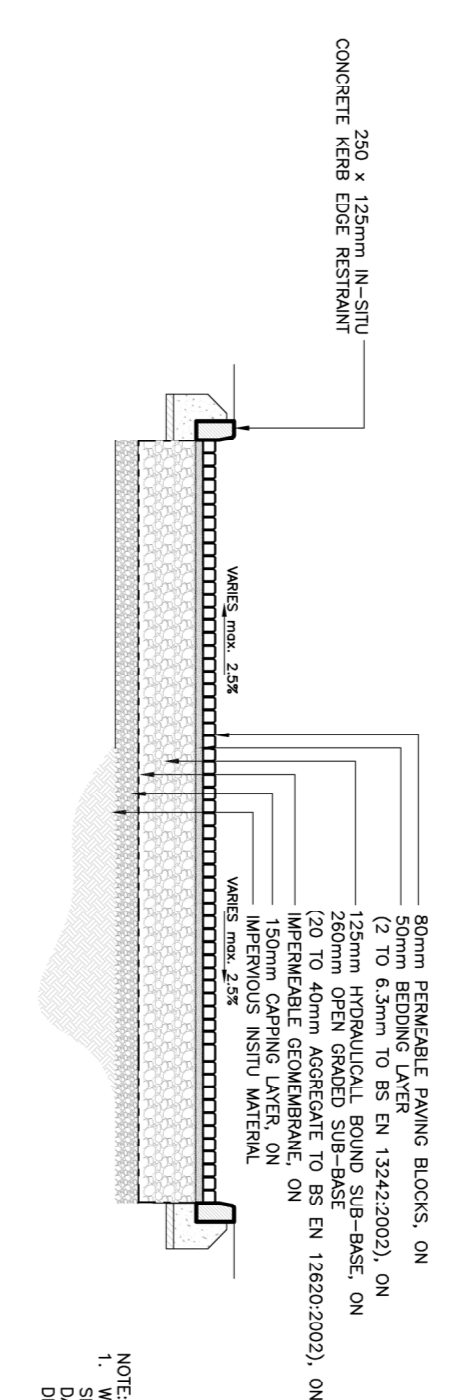


NOTES  
 MOLONEY MILLAR CONSULTING CIVIL & STRUCTURAL ENGINEERS OF THE  
 CONSULTANTS AND MUST NOT BE REPRODUCED WITHOUT THEIR WRITTEN  
 CONSENT.  
 ALL DRAWINGS REMAIN THE PROPERTY OF THE CONSULTANTS.  
 FIGURED DIMENSIONS ONLY TO BE TAKEN FROM THIS DRAWING.  
 ALL DIMENSIONS TO BE CHECKED ON SITE.  
 CONSULTANTS TO BE INFORMED OF ANY DISCREPANCIES BEFORE WORK  
 PROCEEDS.

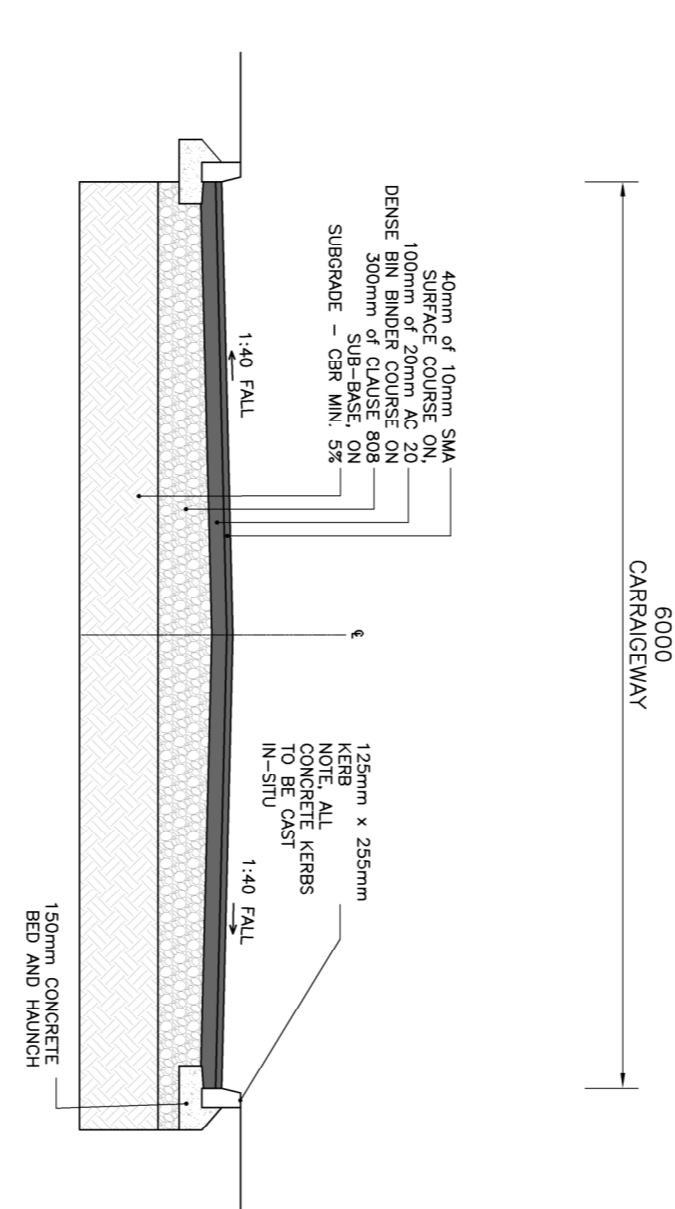


ROAD 1 - LONGITUDINAL SECTION  
 HORIZONTAL SCALE 1 : 1000  
 VERTICAL SCALE 1 : 100



PERMEABLE CAR PARKING  
 TYPICAL CROSS SECTION  
 SCALE 1:50

NOTE:  
 1. WHERE CAR PARKING CROSS FALL EXCEEDS 2.5%,  
 DRAINAGE CHANNELS TO BE ADAPTED TO THIS  
 DETAIL IS TO BE PROVIDED BY THE SUPPLIER



TYPICAL INTERNAL 6 m ROAD CROSS SECTION  
 SCALE 1:50

Rev	Date	Description	AM	RG
A	15.11.21	ROAD EXTENT REVISED		

Client: VARTRY DEVELOPMENTS LTD.

Project Title: SUBSTITUTE CONSENT APPLICATION FOR THE EXISTING WORKS AT MOUNT USHER VIEW, ASHFORD, CO. WICKLOW

Drawing Title: ROAD LONG SECTION & TYPICAL CROSS SECTIONS

Architect: CDP ARCHITECTS  
 email: info@cdparchitects.com  
 Tel: (353-1) 4930211  
 Fax: (353-1) 4930215

Drawn: AS  
 Date: NOV 2021

Checked: AS  
 Date: NOV 2021

Client File: S:\DRAWINGS

Job Number: 930-244A

Drawing Status: PLANNING

Drawing Number: C04

Revision: A

MOLONEY MILLAR  
 Consulting Civil and  
 Structural Engineers  
 Ryedbank House  
 Ballyvaughan Road  
 Rathfarnham  
 Dublin 14  
 Tel: (353-1) 4930211  
 Fax: (353-1) 4930215  
 email: info@mollm.com  
 WBS: www.mollm.com